USDA FOREST SERVICE
GENERAL TECHNICAL REPORT **NC-61**



Estimating plant biomass for undergrowth species of northeastern Minnesota

Lewis F. Ohmann, David F. Grigal, and Lynn L. Rogers

North Central Forest Experiment Station
Forest Service, U.S. Department of Agriculture

North Central Forest Experiment Station
Forest Service—U.S. Department of Agriculture
1992 Folwell Avenue
St. Paul, Minnesota 55108

Manuscript approved for publication
January 16, 1980

1981

ACKNOWLEDGMENT

We gratefully acknowledge the help of field assistants Sheila Arimond, Nancy Berlin, Kathy Brosdahl, Stephen Burch, Paul Conklin, Grant Cornwell, Rick Field, David Guertin, Kathleen Hunt, Mark Korb, Laura Mason, Gerald McCarthy, Sue McDonald, Laura Medved, Carol Schmidt, Mary Shedd, Adele Schultz, and Steven Wilson.

ESTIMATING PLANT BIOMASS FOR UNDERGROWTH SPECIES OF NORTHEASTERN MINNESOTA FOREST COMMUNITIES

Lewis F. Ohmann, *Principal Plant Ecologist,*
North Central Forest Experiment Station,
David F. Grigal, *Professor,*
Department of Soil Science and Forest Resources,
University of Minnesota,
and **Lynn L. Rogers,** *Wildlife Biologist,*
North Central Forest Experiment Station, St. Paul, Minnesota

Knowledge of the plant biomass comprising a forest community is important to many aspects of multiple-use management. Direct measurement of biomass, however, is expensive and time-consuming to undertake each time biomass information would be useful. Fortunately, other measurements that can be made in the field less expensively or more easily can be used for estimating biomass.

Biomass prediction equations based on stem diameters have been available for several decades for the more important tree species. Similar equations for biomass of shrubs and their components have been developed more recently (Ohmann *et al.* 1976, Brown 1976, and others). With increased application (for example, estimating browse availability for hares (Grigal and Moody 1980)), these equations are being refined and extended and will become more useful for multiple-use management decisions, such as determining the carrying capacity for wildlife of a habitat in terms of woody browse. Determination of wildlife carrying capacity could be more meaningful if, along with better knowledge of food preferences, equations to predict biomass of ground cover plants could be developed.

Presented here are biomass prediction curves and equations, based on percent ground cover for 31 undergrowth plants typical of upland forest communities of northeastern Minnesota. Perhaps their publication will stimulate further development and/or refinement to improve their performance and to extend their application to a broader area and a greater variety of vegetative types (Payne 1974).

METHODS

Percent cover was estimated visually for each undergrowth species present in 1,060 1- by 2-ft (1,800cm/^{2}) plots, 660 located in aspen (*Populus tremuloides* Michx.) and 400 in red pine (*Pinus resinosa* Ait.) stands. The stands ranged from recently clearcut to more than 80 years old. Stands were 20 acres (8 ha) or larger with plots distributed systematically at 60-ft (20-m) intervals along transects that crossed topographic contours or recognizable banding in soils or vegetation. All plots were at least 20 paces (20 m) from stand edges, and no more than 20 plots were sampled in each stand.

At each plot, we estimated percent cover and clipped and separately bagged all plants of each undergrowth species present. Portions of plants that extended outside plots were discarded. The bagged plants were oven-dried at 68C for 48 hours and weighed.

The relation between percent cover and biomass was first explored with scatter diagrams. Results for a large number of species showed that a log-log plot of cover and biomass data was linear. This linearity can be expressed by the allometric relation

$$Y = aX^b \qquad (1)$$

where Y is plant biomass in grams dry weight and X is ground cover in percent. We used an iterative nonlinear approach to determine the appropriate parameters for each species. Where sufficient observations were available (arbitrarily set at 15 plots) the data were treated by species. Where fewer plots were available for a single species, species were grouped by genus or treated as miscellaneous fern, herb, and shrub groups.

The solutions for each species (or group) are the a and b parameters and their approximate 95 percent confidence intervals. The program also calculates a joint confidence interval for the function (in the sense that the confidence regions for a and b vary jointly.)

These confidence intervals are not uniform in the nonlinear case and cannot be easily described by a single algorithm. Thus, we present the results graphically to allow users to more easily approximate the confidence interval along various parts of the regression line.

Equations were developed separately for data collected in the aspen and red pine stands, but because confidence intervals overlapped, the data were combined and the parameters redetermined using the entire data set. Biomass values resulting from use of the prediction equations are for a 2-ft^2 (1,800-cm^2) area. These area values can be expanded to provide estimates on a per-acre (ha) basis.

LITERATURE CITED

Brown, James K. 1976. Estimating shrub biomass from basal stem diameters. Canadian Journal of Forest Research 6(2):153-158.

Grigal, D. F., and N. R. Moody. 1980. Estimation of browse by size classes for snowshoe hare. Journal of Wildlife Management 44(1):34-40.

Ohmann, Lewis F., David F. Grigal, and Robert B. Brander. 1976. Biomass estimation for five shrubs from northeastern Minnesota. U.S. Department of Agriculture Forest Service, Research Paper NC-133, 11 p. U.S. Department of Agriculture Forest Service, North Central Forest Experiment Station, St. Paul, Minnesota.

Payne, Gene F. 1974. Cover-weight relationships. Journal of Range Management 27(5):403-404.

Nonlinear regressions (allometric relation $Y = aX^b$) of biomass (in grams) on cover (in percent), the 95 percent confidence interval about the regressions, the equation parameters, standard errors of the estimates, and R^2 values for a number of species or species groups from forest communities in northeastern Minnesota. Equation prediction values are for a 1- by 2-ft (1,800-cm^2) area.

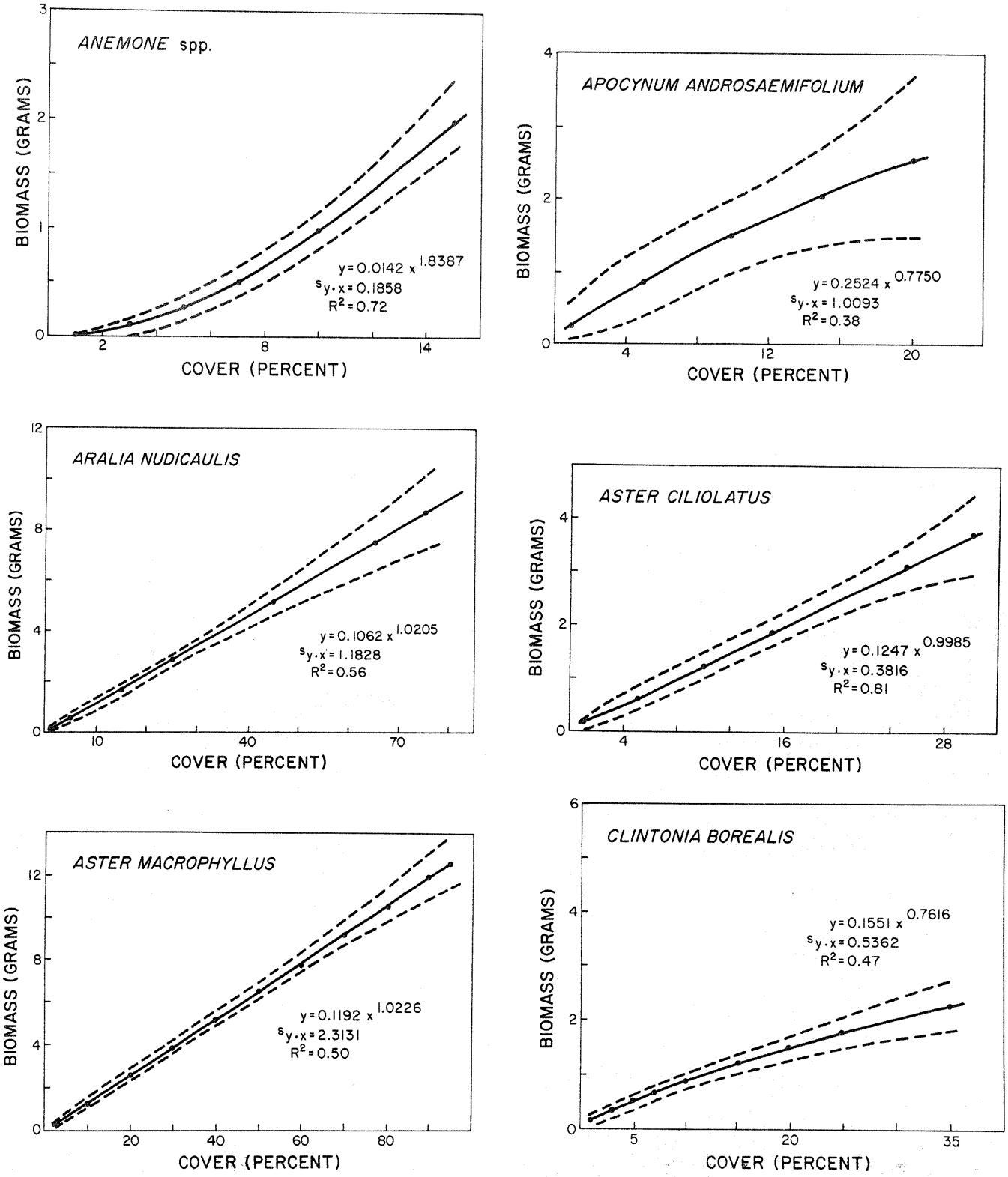

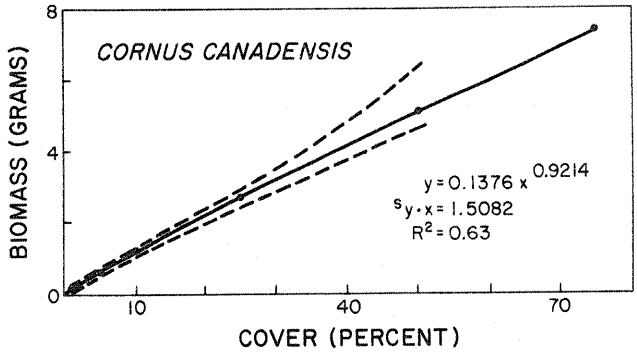
CORNUS CANADENSIS
BIOMASS (GRAMS)
COVER (PERCENT)
y = 0.1376 x^0.9214
sy·x = 1.5082
R² = 0.63
0
4
8
10
40
70

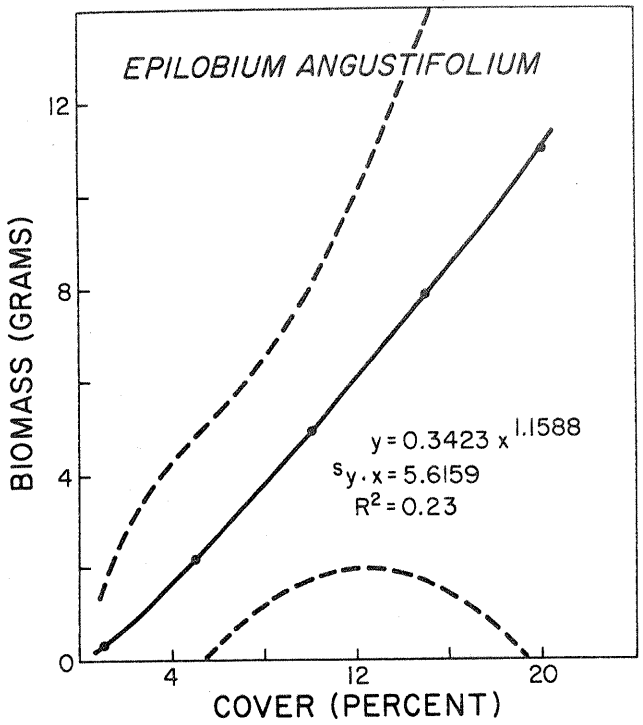
EPILOBIUM ANGUSTIFOLIUM
BIOMASS (GRAMS)
COVER (PERCENT)
y = 0.3423 x^1.1588
sy·x = 5.6159
R² = 0.23
0
4
8
12
4
12
20

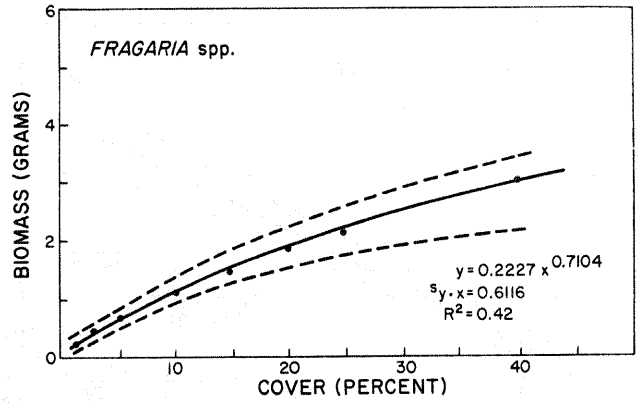
FRAGARIA spp.
BIOMASS (GRAMS)
COVER (PERCENT)
y = 0.2227 x^0.7104
sy·x = 0.6116
R² = 0.42
0
2
4
6
10
20
30
40

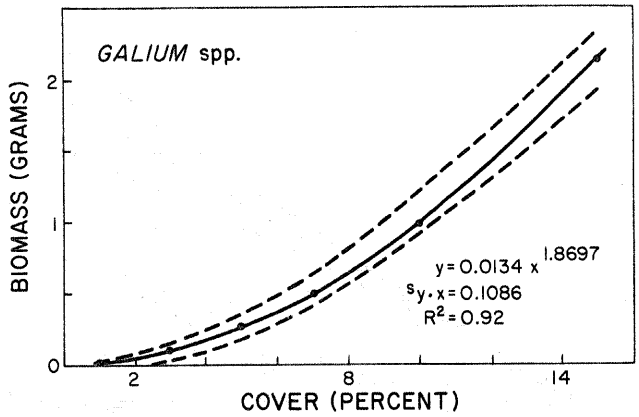
GALIUM spp.
BIOMASS (GRAMS)
COVER (PERCENT)
y = 0.0134 x^1.8697
sy·x = 0.1086
R² = 0.92
0
1
2
2
8
14

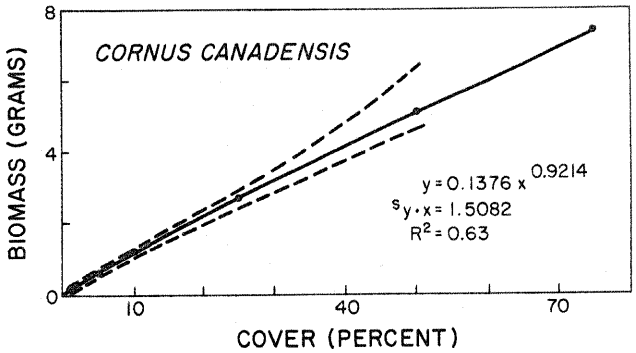
CORNUS CANADENSIS
y = 0.1376 x^0.9214
Sy·x = 1.5082
R² = 0.63
BIOMASS (GRAMS)
COVER (PERCENT)
0
4
8
10
40
70

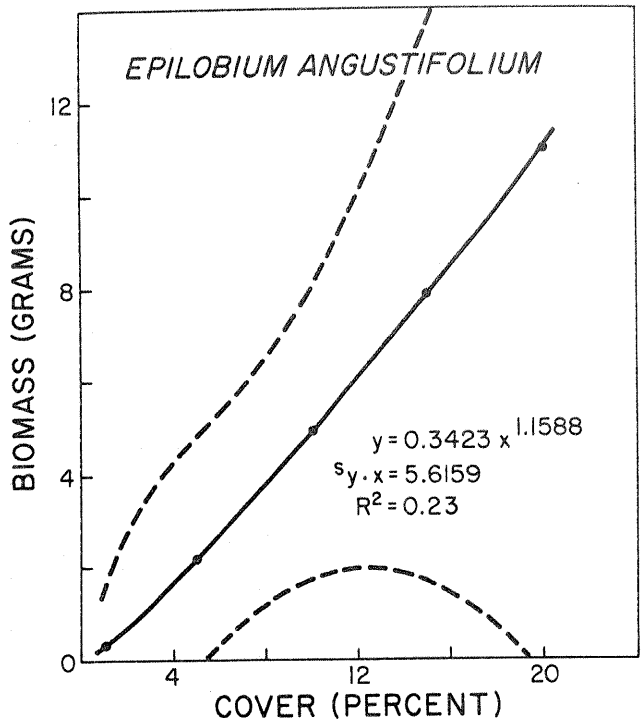
EPILOBIUM ANGUSTIFOLIUM
y = 0.3423 x^1.1588
Sy·x = 5.6159
R² = 0.23
BIOMASS (GRAMS)
COVER (PERCENT)
0
4
8
12
4
12
20

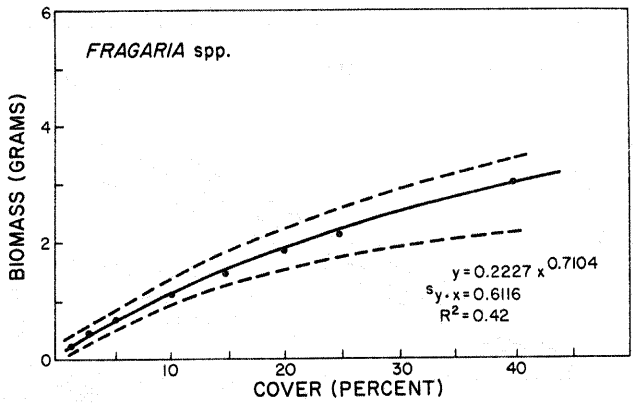
FRAGARIA spp.
y = 0.2227 x^0.7104
Sy·x = 0.6116
R² = 0.42
BIOMASS (GRAMS)
COVER (PERCENT)
0
2
4
6
10
20
30
40

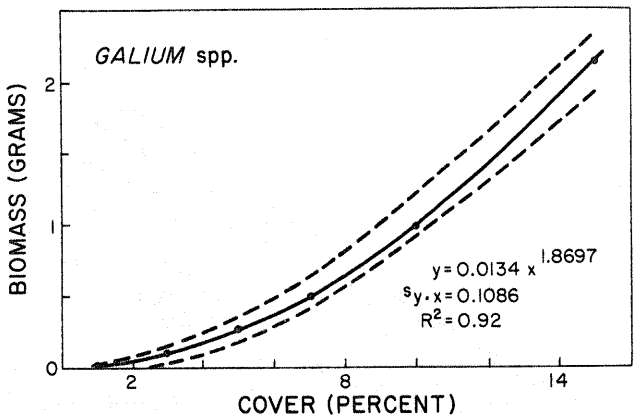
GALIUM spp.
y = 0.0134 x^1.8697
Sy·x = 0.1086
R² = 0.92
BIOMASS (GRAMS)
COVER (PERCENT)
0
1
2
2
8
14

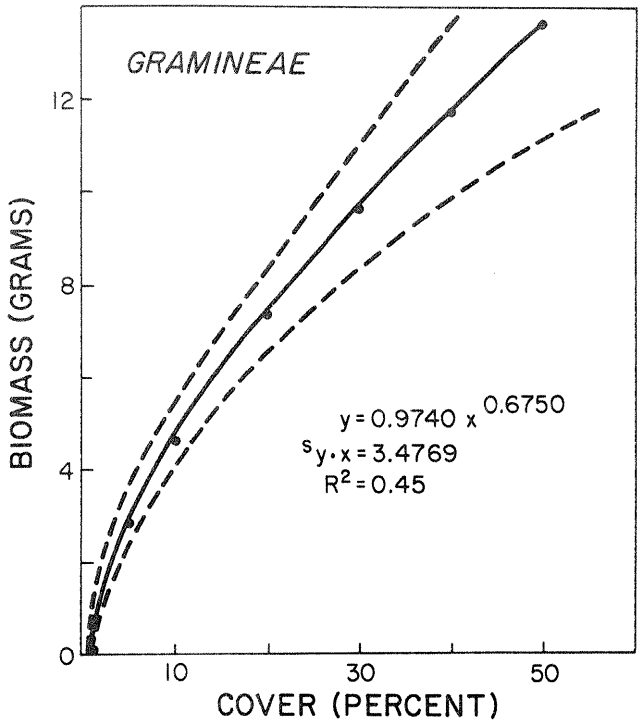
GRAMINEAE
BIOMASS (GRAMS)
COVER (PERCENT)
y = 0.9740 x 0.6750
sy·x = 3.4769
R2 = 0.45
0
4
8
12
10
30
50

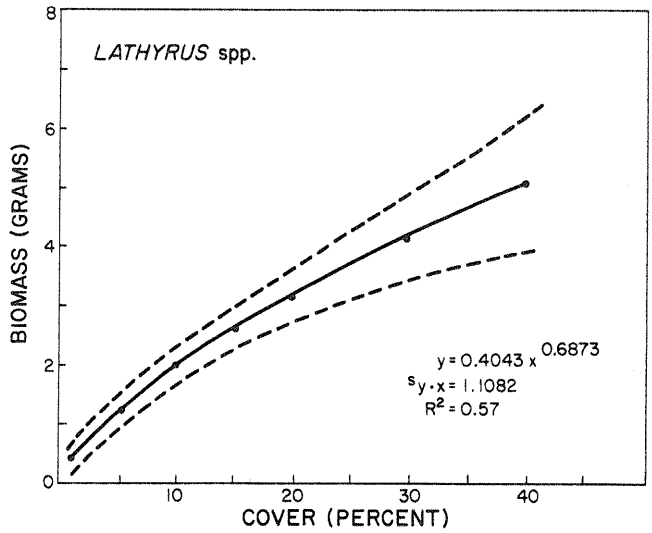
LATHYRUS spp.
BIOMASS (GRAMS)
COVER (PERCENT)
y = 0.4043 x 0.6873
sy·x = 1.1082
R2 = 0.57
0
2
4
6
8
10
20
30
40

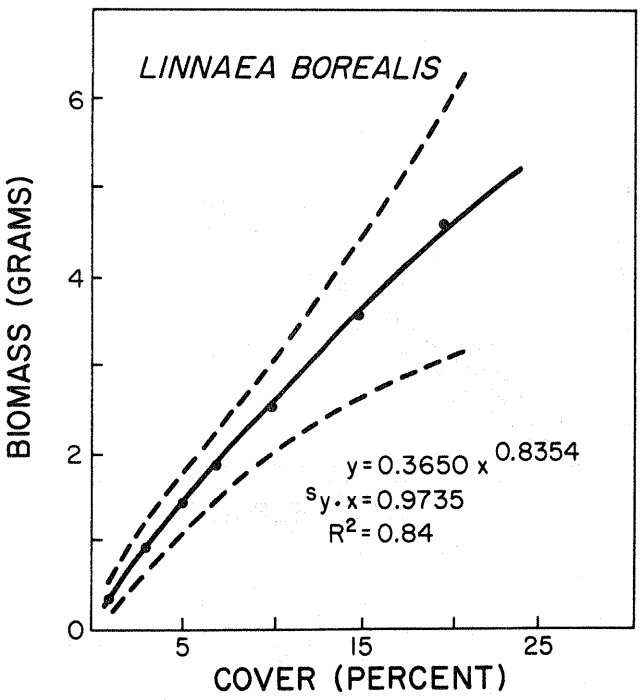
LINNAEA BOREALIS
BIOMASS (GRAMS)
COVER (PERCENT)
y = 0.3650 x 0.8354
sy·x = 0.9735
R2 = 0.84
0
2
4
6
5
15
25

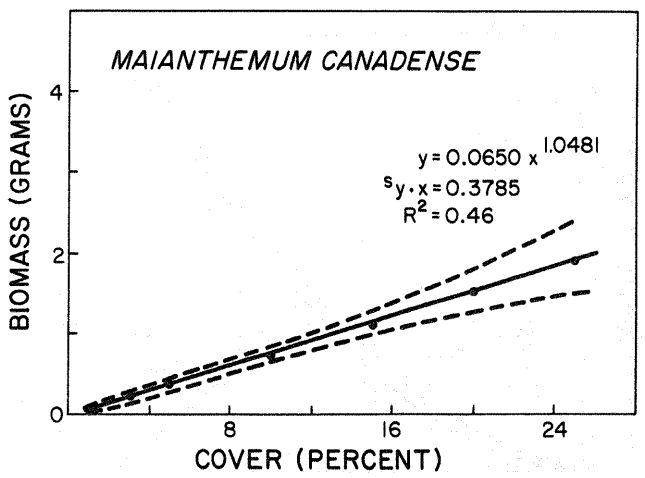
MAIANTHEMUM CANADENSE
BIOMASS (GRAMS)
COVER (PERCENT)
y = 0.0650 x 1.0481
sy·x = 0.3785
R2 = 0.46
0
2
4
8
16
24

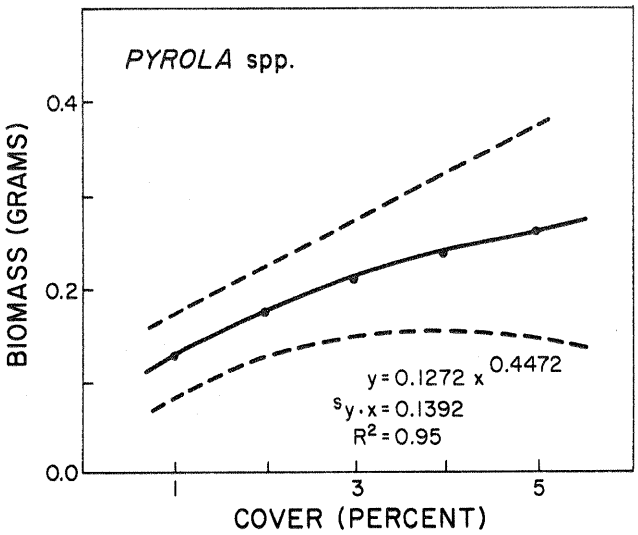
PYROLA spp.
BIOMASS (GRAMS)
0.0
0.2
0.4
1
3
5
COVER (PERCENT)
y = 0.1272 x 0.4472
sy·x = 0.1392
R2 = 0.95

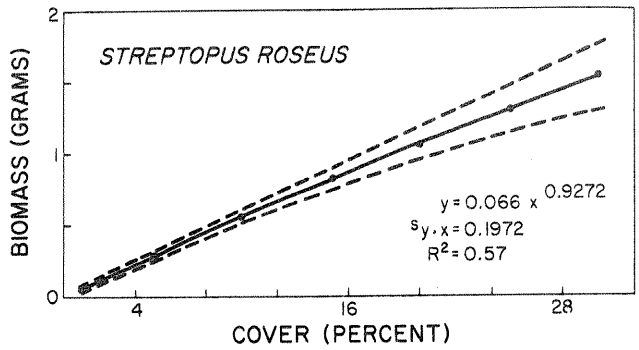
STREPTOPUS ROSEUS
BIOMASS (GRAMS)
0
1
2
4
16
28
COVER (PERCENT)
y = 0.066 x 0.9272
sy·x = 0.1972
R2 = 0.57

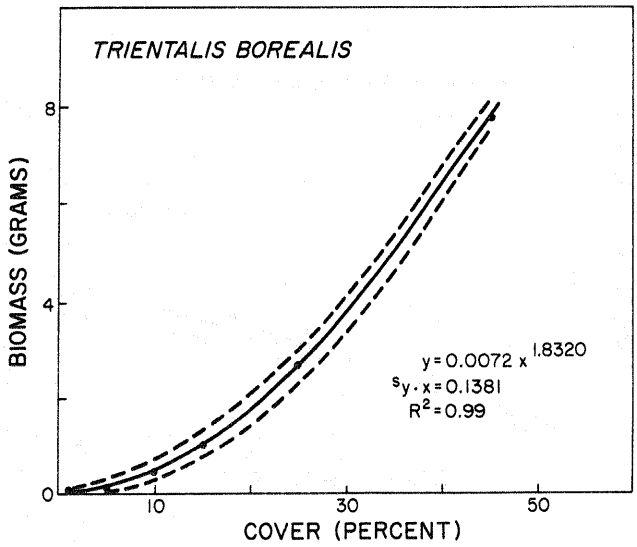
TRIENTALIS BOREALIS
BIOMASS (GRAMS)
0
4
8
10
30
50
COVER (PERCENT)
y = 0.0072 x 1.8320
sy·x = 0.1381
R2 = 0.99

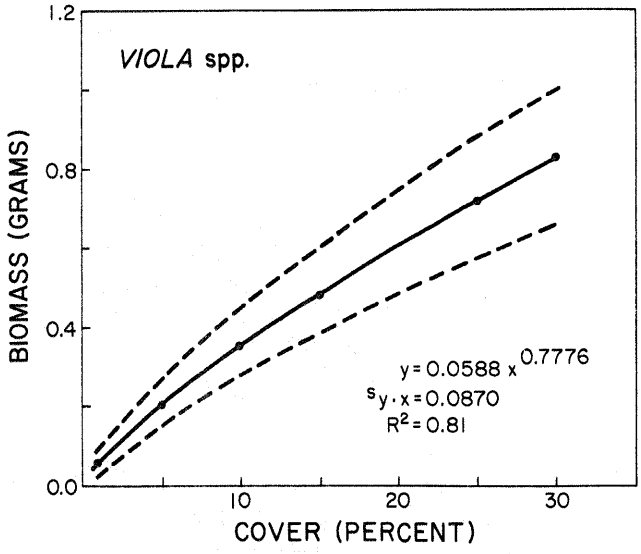
VIOLA spp.
BIOMASS (GRAMS)
0.0
0.4
0.8
1.2
10
20
30
COVER (PERCENT)
y = 0.0588 x 0.7776
sy·x = 0.0870
R2 = 0.81

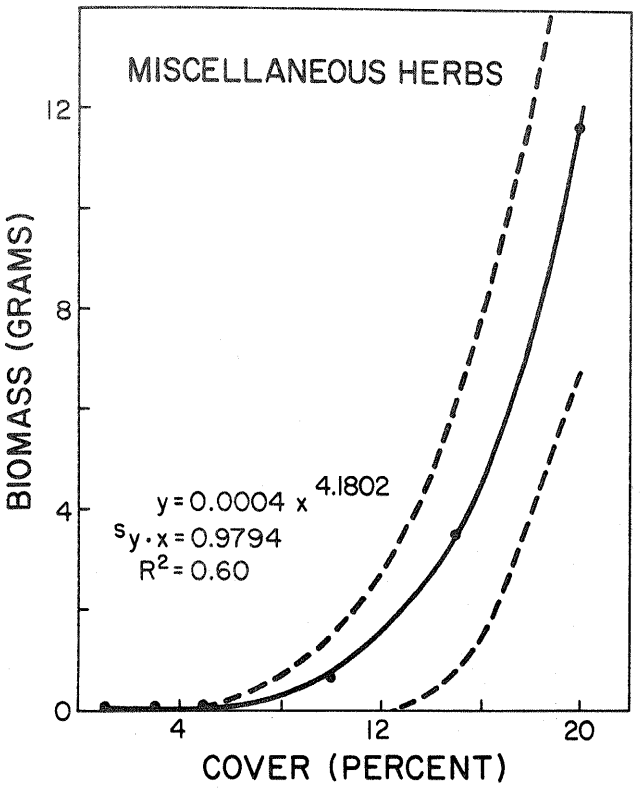
MISCELLANEOUS HERBS
BIOMASS (GRAMS)
COVER (PERCENT)
y = 0.0004 x^4.1802
Sy·x = 0.9794
R² = 0.60
0
4
8
12
4
12
20

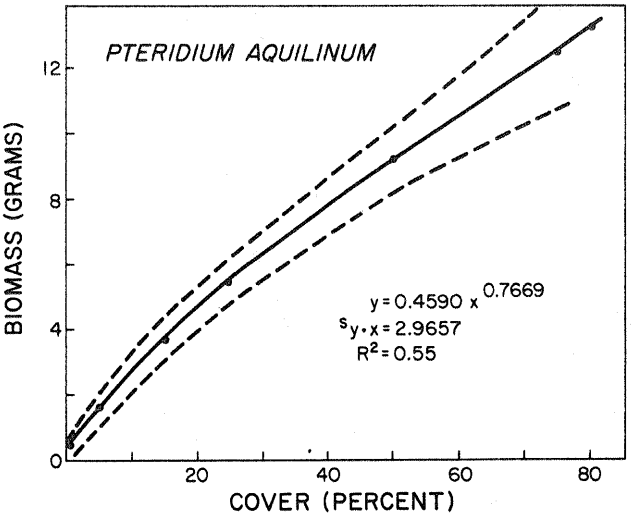
PTERIDIUM AQUILINUM
BIOMASS (GRAMS)
COVER (PERCENT)
y = 0.4590 x^0.7669
Sy·x = 2.9657
R² = 0.55
0
4
8
12
20
40
60
80

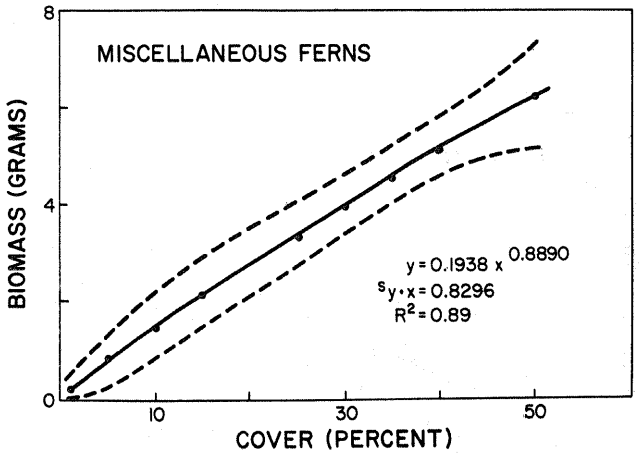
MISCELLANEOUS FERNS
BIOMASS (GRAMS)
COVER (PERCENT)
y = 0.1938 x^0.8890
Sy·x = 0.8296
R² = 0.89
0
4
8
10
30
50

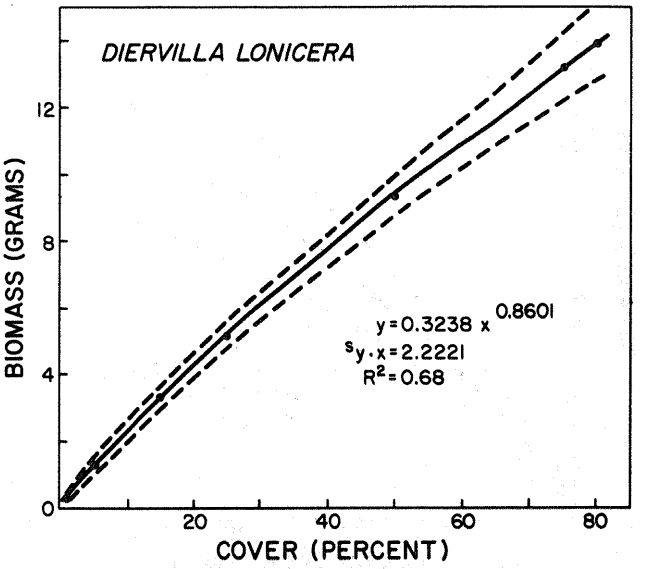
DIERVILLA LONICERA
BIOMASS (GRAMS)
COVER (PERCENT)
y = 0.3238 x^0.8601
Sy·x = 2.2221
R² = 0.68
0
4
8
12
20
40
60
80

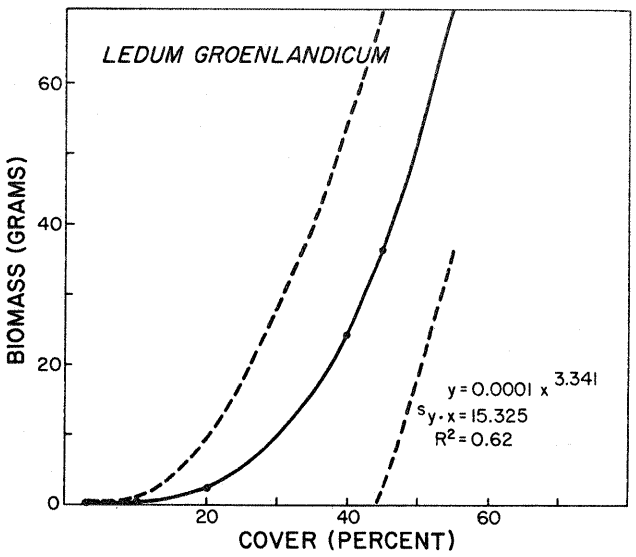
LEDUM GROENLANDICUM
BIOMASS (GRAMS)
COVER (PERCENT)
y = 0.0001 x 3.341
Sy·x = 15.325
R2 = 0.62

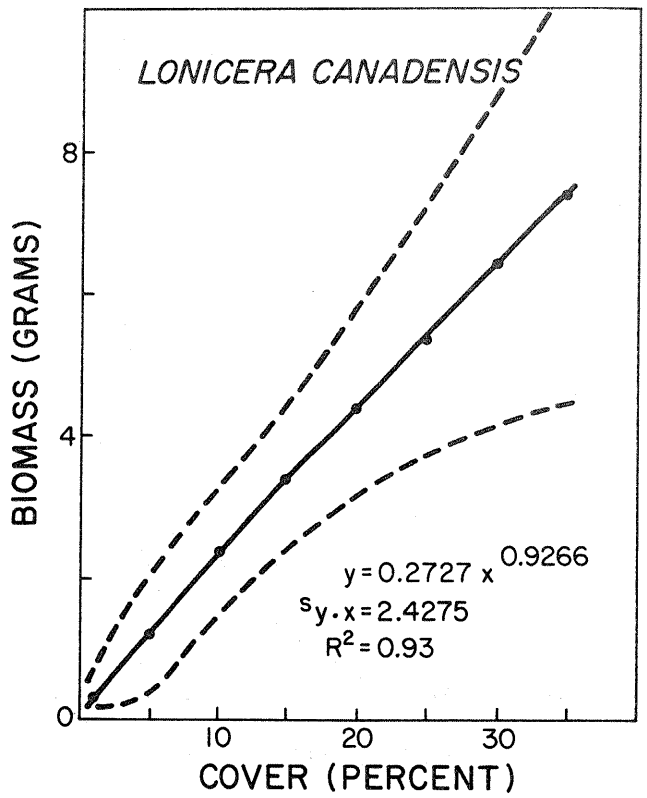
LONICERA CANADENSIS
BIOMASS (GRAMS)
COVER (PERCENT)
y = 0.2727 x 0.9266
Sy·x = 2.4275
R2 = 0.93

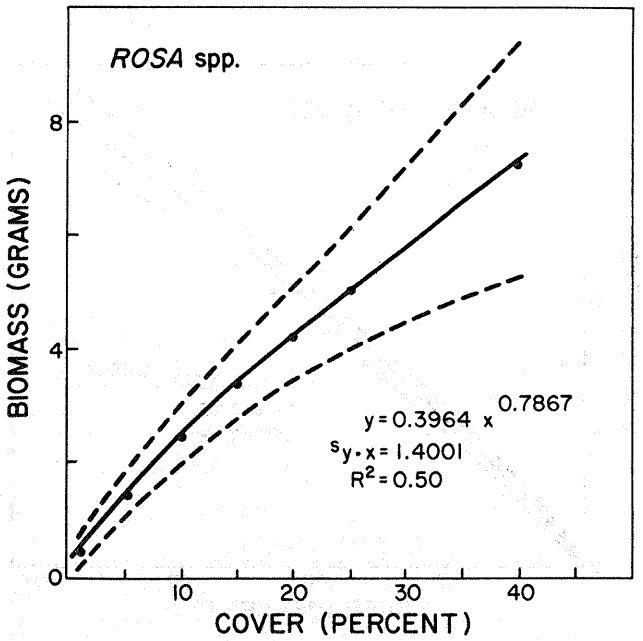
ROSA spp.
BIOMASS (GRAMS)
COVER (PERCENT)
y = 0.3964 x 0.7867
Sy·x = 1.4001
R2 = 0.50

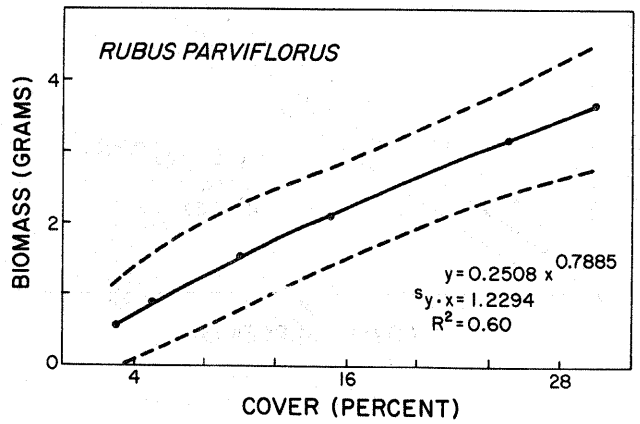
RUBUS PARVIFLORUS
BIOMASS (GRAMS)
COVER (PERCENT)
y = 0.2508 x 0.7885
Sy·x = 1.2294
R2 = 0.60

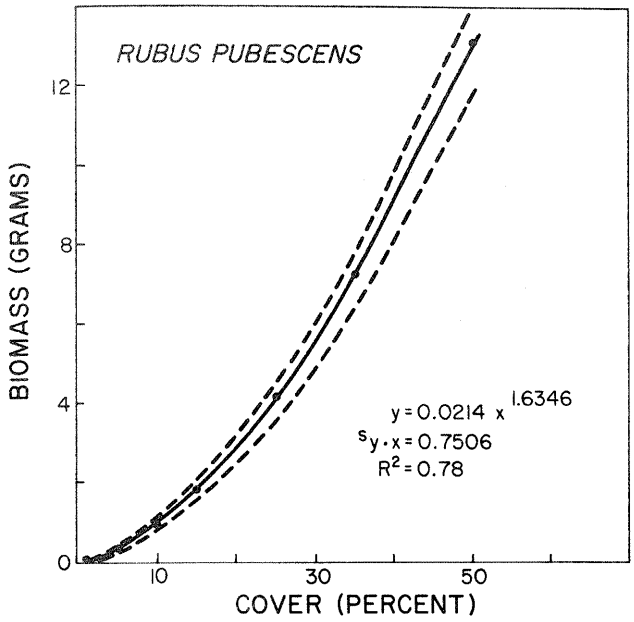
RUBUS PUBESCENS
BIOMASS (GRAMS)
COVER (PERCENT)
y = 0.0214 x 1.6346
sy·x = 0.7506
R2 = 0.78

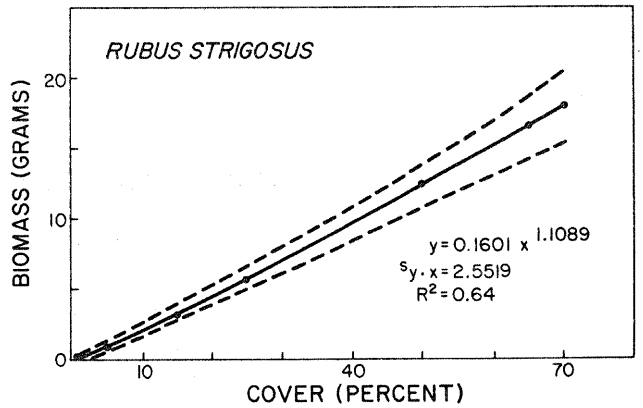
RUBUS STRIGOSUS
BIOMASS (GRAMS)
COVER (PERCENT)
y = 0.1601 x 1.1089
sy·x = 2.5519
R2 = 0.64

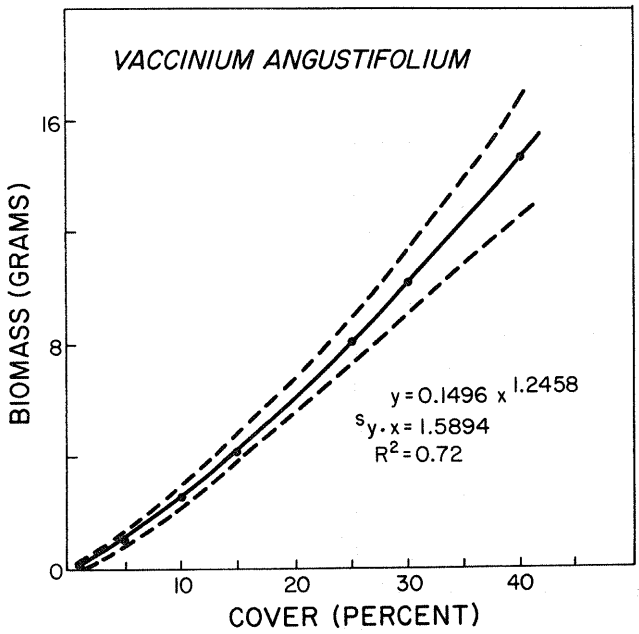
VACCINIUM ANGUSTIFOLIUM
BIOMASS (GRAMS)
COVER (PERCENT)
y = 0.1496 x 1.2458
sy·x = 1.5894
R2 = 0.72

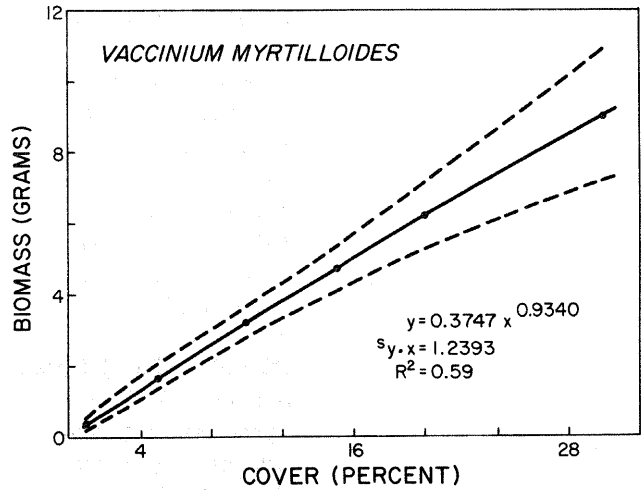
VACCINIUM MYRTILLOIDES
BIOMASS (GRAMS)
COVER (PERCENT)
y = 0.3747 x 0.9340
sy·x = 1.2393
R2 = 0.59

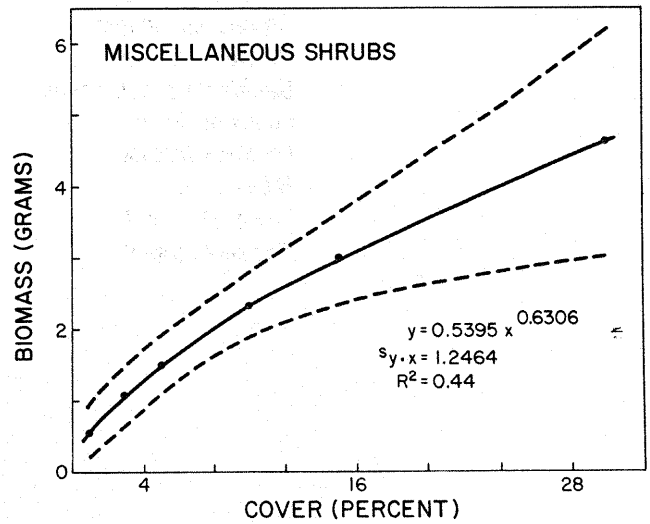
MISCELLANEOUS SHRUBS
BIOMASS (GRAMS)
COVER (PERCENT)
y = 0.5395 x 0.6306
sy·x = 1.2464
R2 = 0.44

MISCELLANEOUS HERBS[1]	OBSERVATIONS (number)
Achillea millefolium	1
Actaea rubra	2
Anaphalis margaritacea	1
Bidens connata	1
Carex spp.	4
Coptis groenlandica	13
Equisetum spp.	2
Goodyera repens	4
Halenia deflexa	1
Hapatica americana	2
Lactuca spp.	1
Melampyrum lineare	1
Mitella nuda	8
Petasites palmatus	10
Polygala paucifolia	2
Potentilla norvegica	1
Rumex spp.	2
Solidago spp.	6
Taraxacum officinale	1
Trillium spp.	3
Unidentified	4
Vicia americana	13
MISCELLANEOUS FERNS[1]	
Athyrium filix-femina	8
Cynoglossum boreale	1
Dryopteris phegopteris	1
Osmunda claytoniana	2
Unidentified	3
MISCELLANEOUS SHRUBS[2]	
Chimaphila umbellata	3
Comptonia peregrina	1
Cornus stolonifera	1
Corylus cornuta	1
Gaultheria procumbens	7
Lonicera dioica	5
Lonicera hirsuta	12
Ribes spp.	14

[1]See graph, page 7.

[2]See graph, page 9.

☆ U.S.GPO:1981-766-734/168-6

Ohmann, Lewis F., David F. Grigal, and Lynn L. Rogers.

1981. Estimating plant biomass for undergrowth species of northeastern Minnesota forest communities. U.S. Department of Agriculture Forest Service, General Technical Report NC-61, 10 p. U.S. Department of Agriculture Forest Service, North Central Forest Experiment Station, St. Paul, Minnesota.

Biomass prediction equations were developed for some common ground cover plants from forest communities of northeastern Minnesota. The allometric function was used to predict biomass (dry weight) with ocular estimates of percent ground cover of the plant as the independent variable.

KEY WORDS: Wildlife habitat, nonlinear regression analysis, allometric relations, dry weight, plant ecology.